05/08/99

WBS ELEMENT 44273.3.1 PROJECT: SS-4908AN (US 421 & NC 49)

See Sheet 1-A For Index of Sheets
See Sheet 1-B For Conventional Symbols

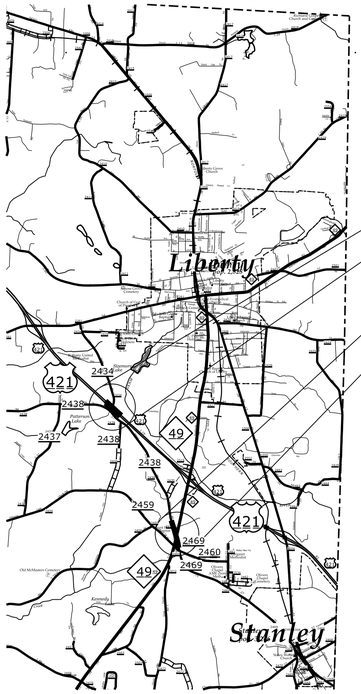

VICINITY MAP

PROJECT LOCATION

STATE OF NORTH CAROLINA
DIVISION OF HIGHWAYS

RANDOLPH COUNTY

STATE	STATE PROJECT REFERENCE NO.	SHEET NO.	TOTAL SHEETS
N.C.	SS-4908AN	1	

WBS ELEMENT	F.A. PROJ. NO.	DESCRIPTION
44273.1.FS1		PE
44273.3.1		CONST.

LOCATION: US 421 AT THE INTERSECTION WITH SR 2434, AND SR 2438 AT THE INTERSECTION WITH NC 49, SOUTH OF LIBERTY.

TYPE OF WORK: GRADING, DRAINAGE, PAVING, CONCRETE ISLANDS PAVEMENT MARKINGS & MARKERS, AND EROSION CONTROL

US 421 @ SR 2434

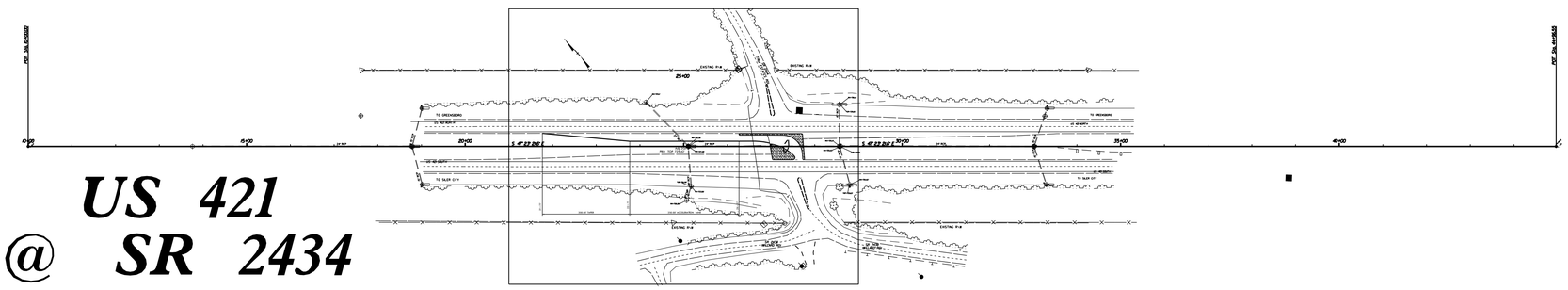

SR 2438 @ NC 49

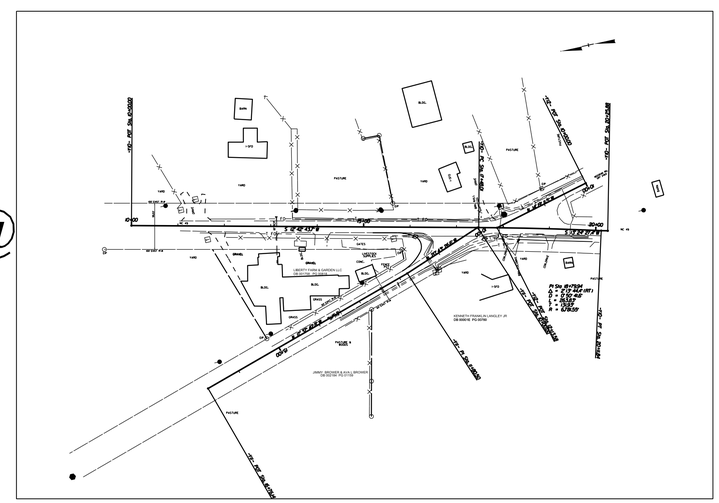

GRAPHIC SCALES

30 15 30 60
50 25 0 50 100
PLANS

30 15 30 60
50 25 0 50 100
PROFILE (HORIZONTAL)

5 0 5 10
PROFILE (VERTICAL)

Prepared in the Office of:
DIVISION OF HIGHWAYS
DIVISION 8 DESIGN & CONSTRUCT UNIT
902 N. SANDHILLS BLVD.
ABERDEEN NC 28315
PLANS PREPARED BY: MRT

PROJECT LENGTH
ROADWAY: 0.1 MILES
STRUCTURE: MILES
TOTAL: 0.1 MILES

DIVISION OF HIGHWAYS
2012 STANDARD SPECIFICATIONS
RIGHT OF WAY DATE:
LETTING DATE:

STATE OF NORTH CAROLINA DEPARTMENT OF TRANSPORTATION

DIVISION DESIGN & CONSTRUCT ENGINEER
DocuSigned by: Greg S. Davis 6/12/2015 P.E.
SIGNATURE:

DIVISION DESIGN & CONSTRUCT ENGINEER

NORTH CAROLINA PROFESSIONAL SEAL 26930 ENGINEER GREG S. DAVIS

$$$$SYSTIME$$$$
$$$$USERNAME$$$$DGN$$$$